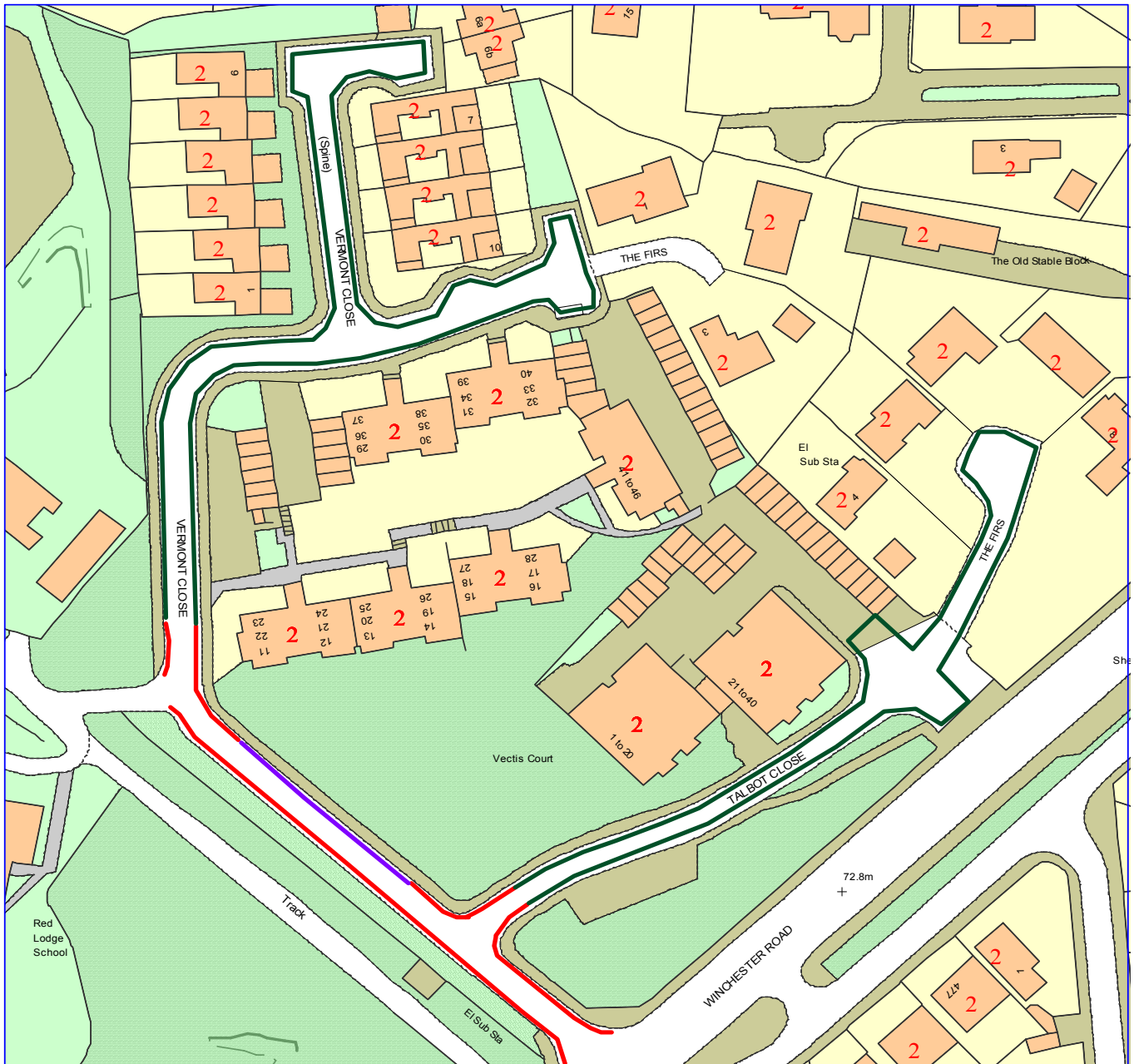






# Map showing proposed permit parking scheme in Vermont/Talbot Close



Based on the Ordnance Survey's 2007 Map with the permission of the Controller of Her Majesty's Stationery Office, Crown Copyright Reserved  
 Unauthorised reproduction infringes Crown Copyright and may lead to prosecution or civil proceedings. Southampton City Council Licence No 100019679, 2007

<b>Key</b>  Proposed Permit Parking only 8am to 6pm, Mon to Fri, (signed only)  Proposed No Waiting at Any Time parking restrictions  Proposed 2 Hour Limited Waiting 8am to 6pm, Mon to Fri (No return within 2 Hours) Except Permit Holders	 <b>NORTH</b>
---	---



Mick Bishop  
 Head of Highways and Parking  
 45 Castle Way  
 Southampton,  
 SO14 2PD

Drawing Title  
 Map showing proposed parking restrictions in the vicinity of  
 Vermont and Talbot Close

Drawn by: Graham Muir

Date: 8/6/2009

Scale: 1:1000

Plan No: GMBVCTC3